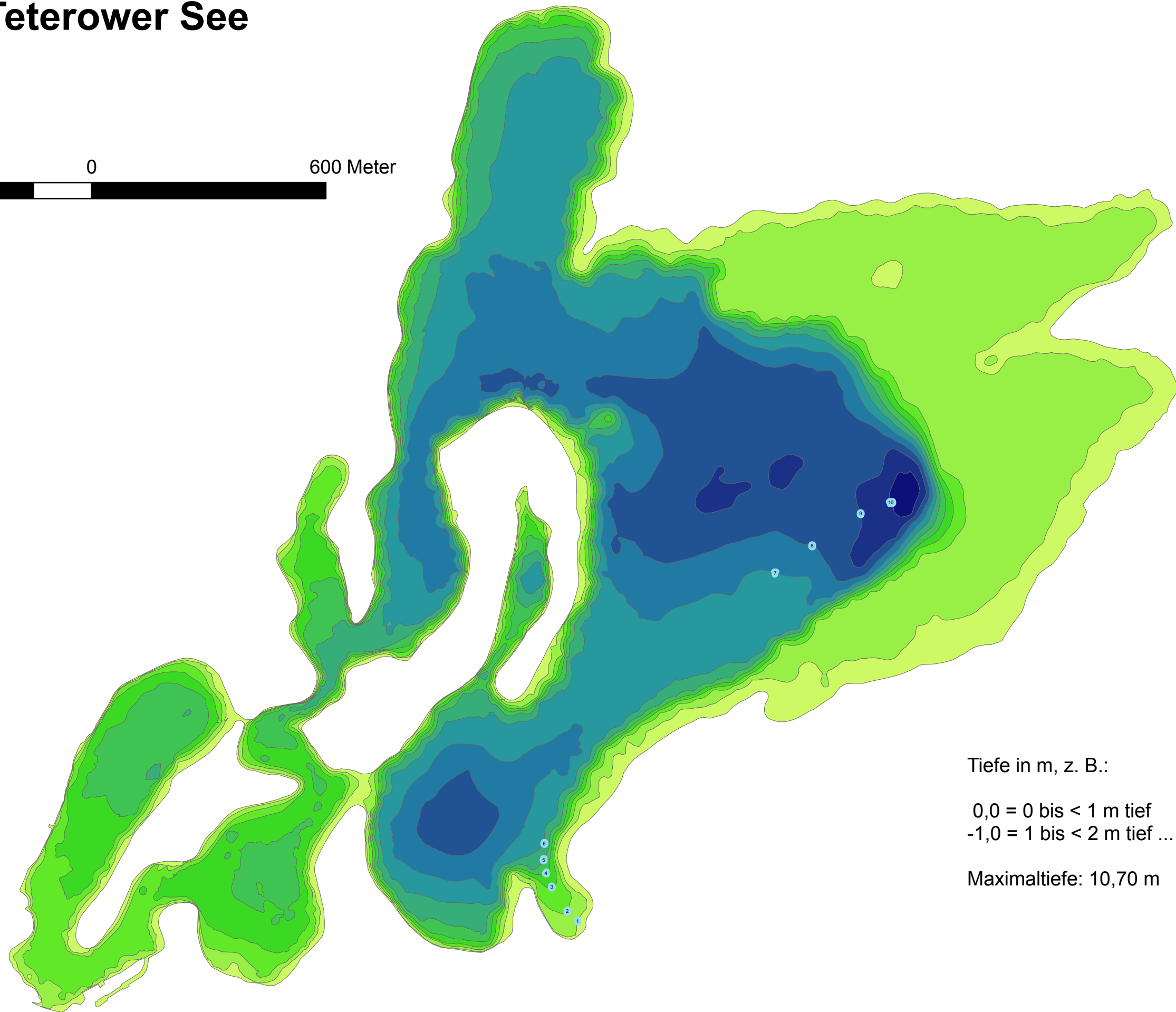











Teterower See



Legende

-  Insel
-  0,0
-  -1,0
-  -2,0
-  -3,0
-  -4,0
-  -5,0
-  -6,0
-  -7,0
-  -8,0
-  -9,0
-  -10,0

Tiefe in m, z. B.:

0,0 = 0 bis < 1 m tief

-1,0 = 1 bis < 2 m tief ...

Maximaltiefe: 10,70 m